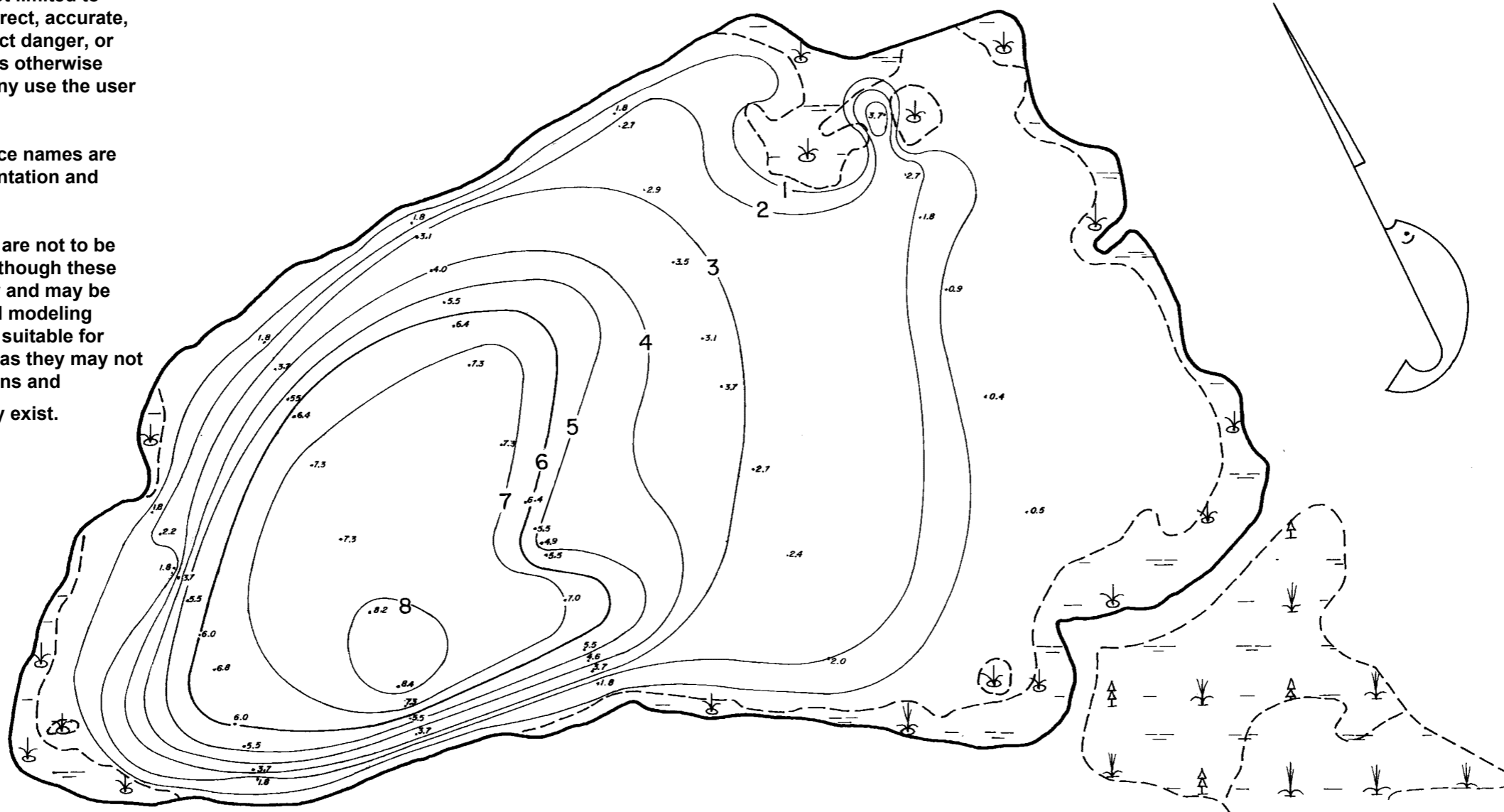


**CAUTION: DO NOT USE THIS MAP FOR NAVIGATIONAL PURPOSES**  
**This map may not reflect current conditions. Uncharted hazards may exist.**

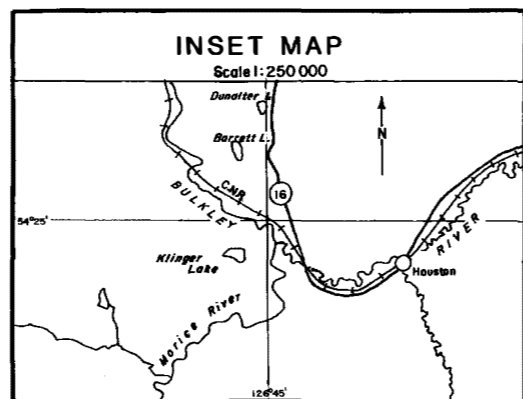

**Disclaimer:** The Minister and the Crown provides this data without warranty or representation as to any matter including but not limited to whether the data is correct, accurate, or free from error, defect danger, or hazard and whether it is otherwise useful or suitable for any use the user may make of it.

All boundaries and place names are shown for general orientation and reference only.

**WARNING:** These data are not to be used for navigation. Although these data are of high quality and may be useful for planning and modeling purposes, they are not suitable for navigational purposes as they may not reflect current conditions and uncharted hazards may exist.



NOTES: 1 Denotes BENCH MARK 2 This Map Not Intended for Navigational Use. Uncharted Rocks and Shoals May Exist.



DATE: JUNE 27 1985  
 OUTLINE SOURCE: AIR PHOTO BC 80150:087 (JULY 1981)

STATISTICS AT TIME OF SURVEY	
ELEVATION	625 m. ±
SURFACE AREA	454 000 sq. m.
AREA ABOVE 6m. CONTOUR	372 000 sq. m.
VOLUME	1 340 000 cu. m.
MEAN DEPTH	3.0 m.
MAX. DEPTH	8.4 m.
PERIMETER, MAIN SHORE	3 000 m.
PERIMETER, ISLANDS	— m.
BENCH MARK HEIGHT ABOVE WATER LEVEL	not established

Province of British Columbia Ministry of Environment		FISHERIES BRANCH INVENTORY OPERATIONS	
<h1>KLINGER LAKE</h1>		DEPTHS IN METERS	
WATERSHED CODE: 46-5500-***		U.T.M. CO-ORDINATE: 09. 6445. 60307	
MLU: 6-9		REV. DATE:	
		SCALE: 1:3000	
		DRAFT DATE: JULY 1986	
		N.T.S. NO. 93L17	